

A white boat with a canopy is on the water. Several people are visible on the deck. In the foreground, a dolphin is leaping out of the water, its body curved in mid-air. The water is a deep blue color.

Te Korowai o Te Tai o Marokura Kaikoura Coastal Marine Guardians

Where have we come from?

Where are we now?

Where are we going?



Our Vision

“By perpetuating the mauri and wairua of ‘Te Tai ō Marokura’, we as kaitiaki of Tangaroa’s tāonga, are leading the community to achieve a flourishing, rich and healthy environment, where opportunities abound to sustain the needs of present and future generations.”

The approach

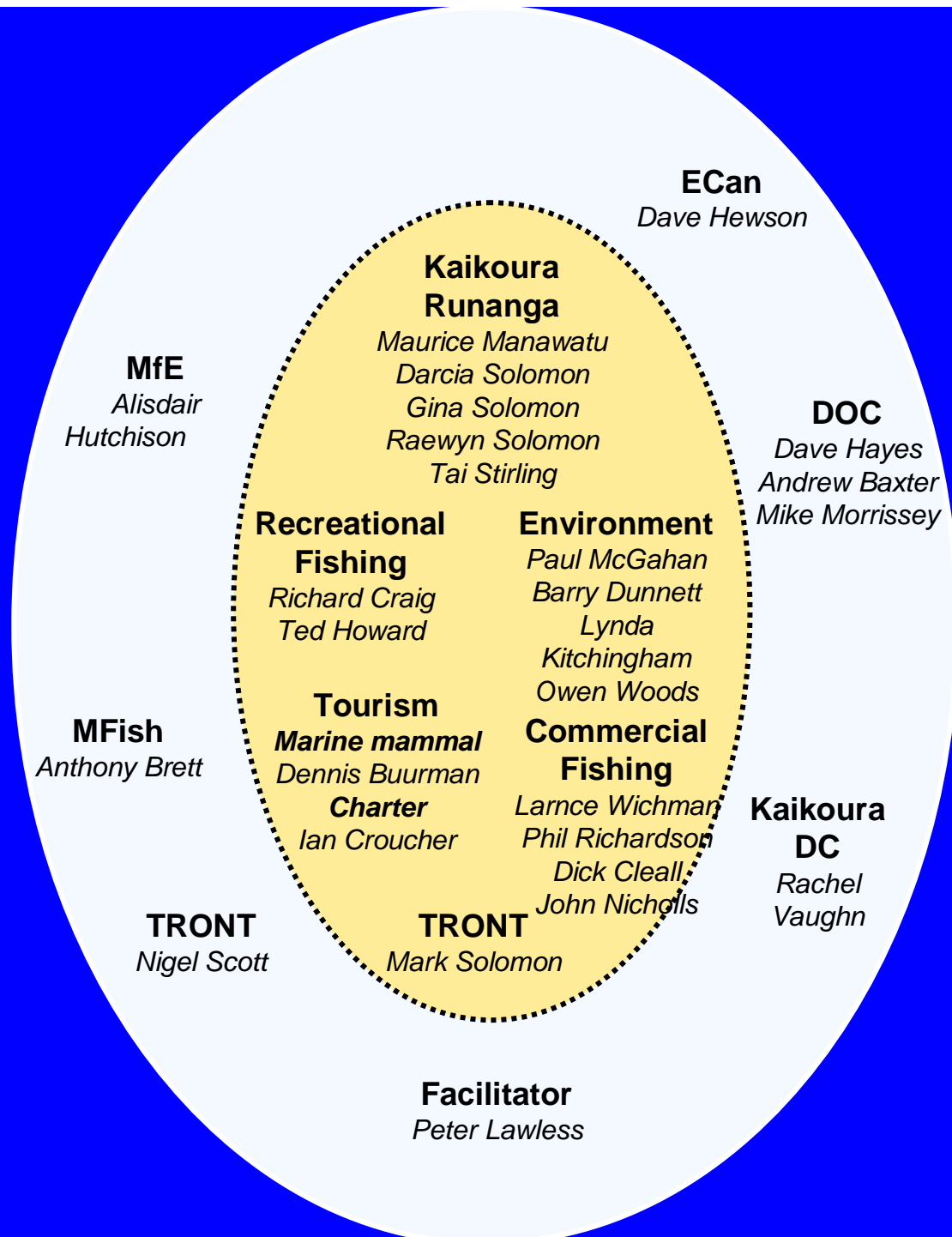


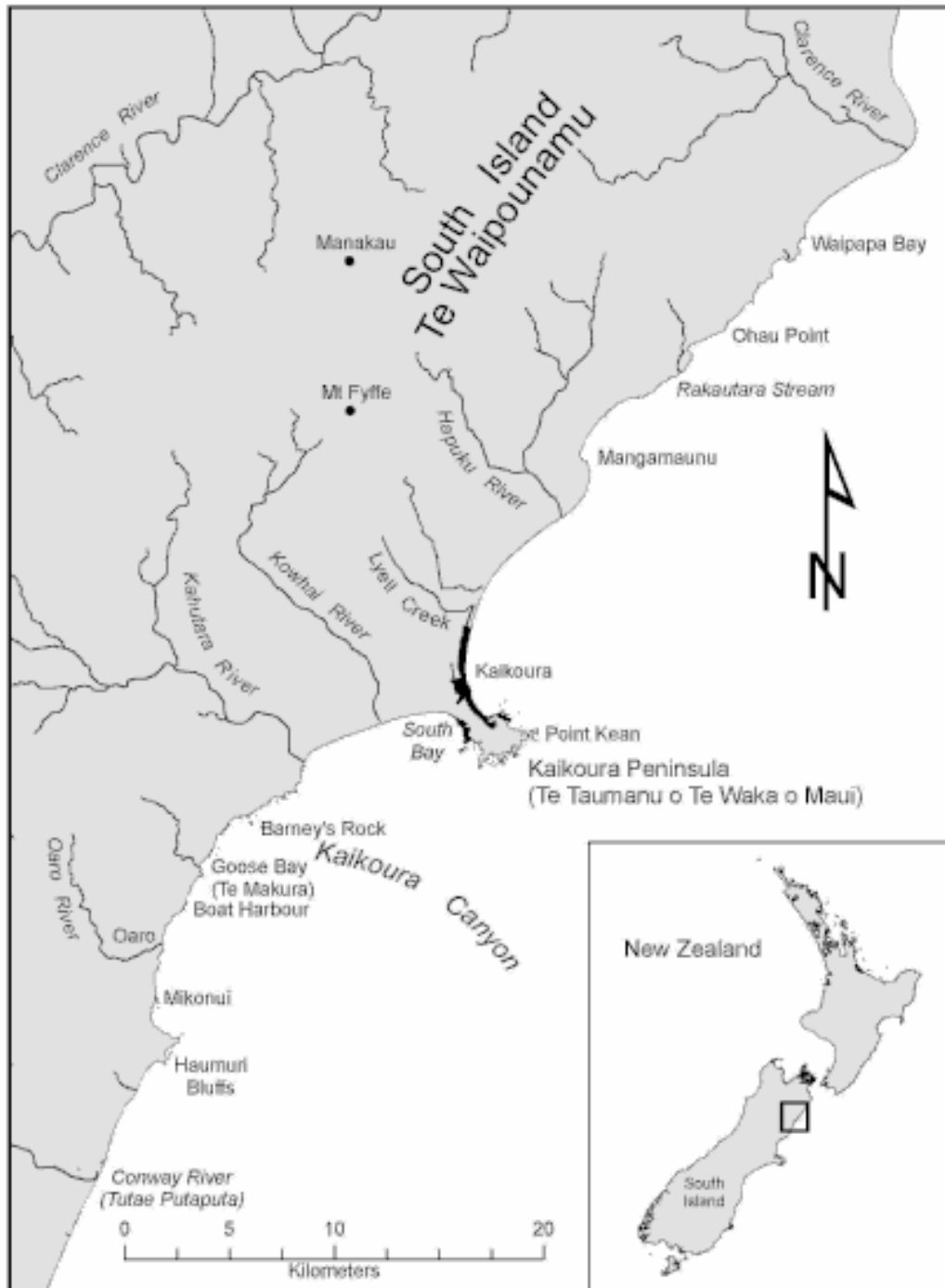
- A community based initiative with everyone on board
- All aspects of the marine environment values and uses integrated into a strategy

History

- Application by the Forest and Bird in 1992 to establish a marine reserve around Kaikōura Peninsula
- Discussion by the Nelson Marlborough Conservation Board about marine issues
- Aspirations of Te Rūnanga o Kaikōura for a more holistic approach to managing the coast in their rohe (tribal lands)
- Discussions between the ūpoko (head) of Te Rūnanga o Ngāi Tahu and the Minister of Conservation
- Guardians established August 2005
- Public forum and Characterisation Report released February 2008

Te Korowai o Te Tai o Marokura - Kaikoura Coastal Marine Guardians





Area of interest is the coast and sea between Waiau to the Clarence River, south to Tutae Putaputa the Conway River



We cover

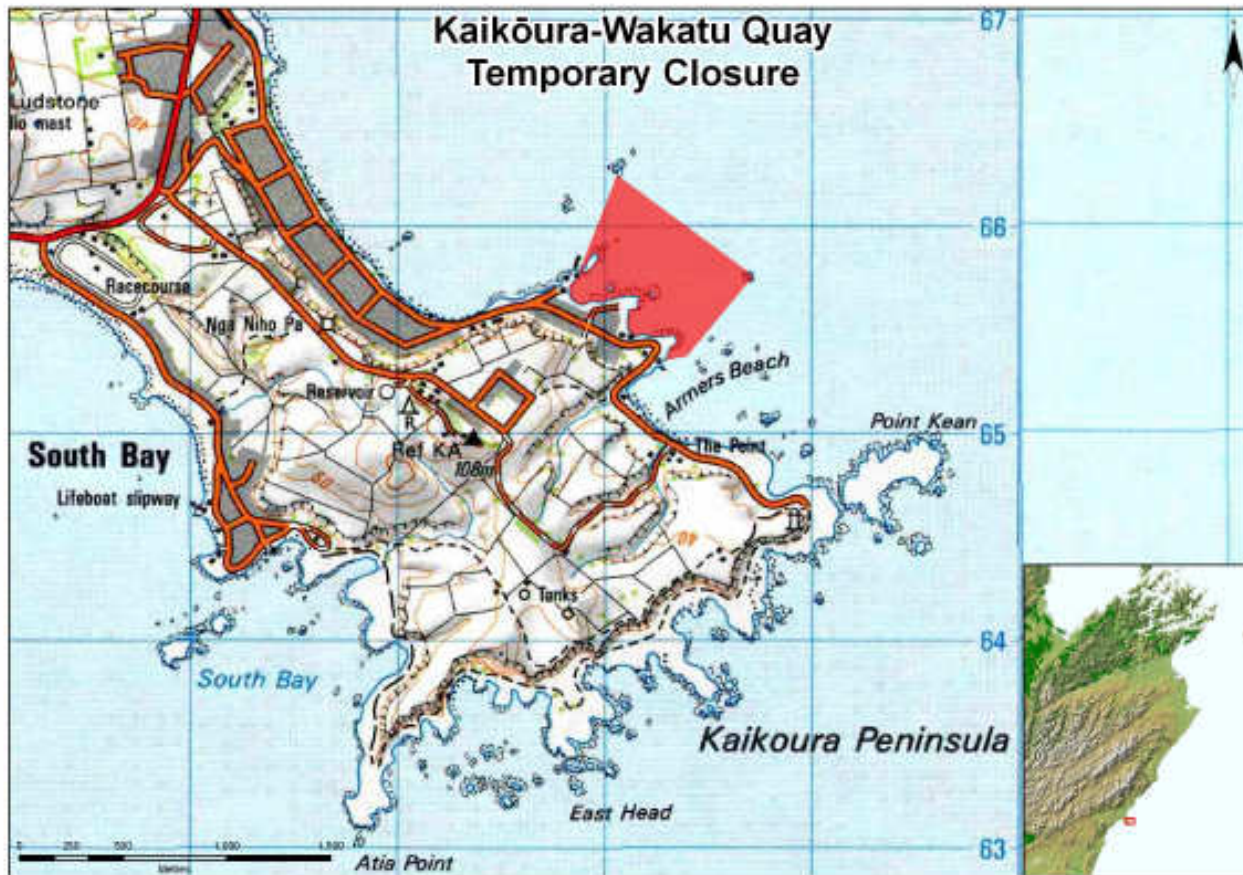
- from mean high-water springs out to seaward boundaries defined by the issues being raised
- coastal land where there are:
 1. direct effects on the coastal marine area (e.g. pollution or fresh water flowing off the land)
 2. effects on the amenity value or uses of the coastal marine area
 3. effects on coastal and marine wildlife
 4. cross-boundary management issues (such as boat ramps that span a boundary)

Information gathering

- From August 2005 - December 2007
- A major effort by Te Korowai members/agencies
- The achievement:

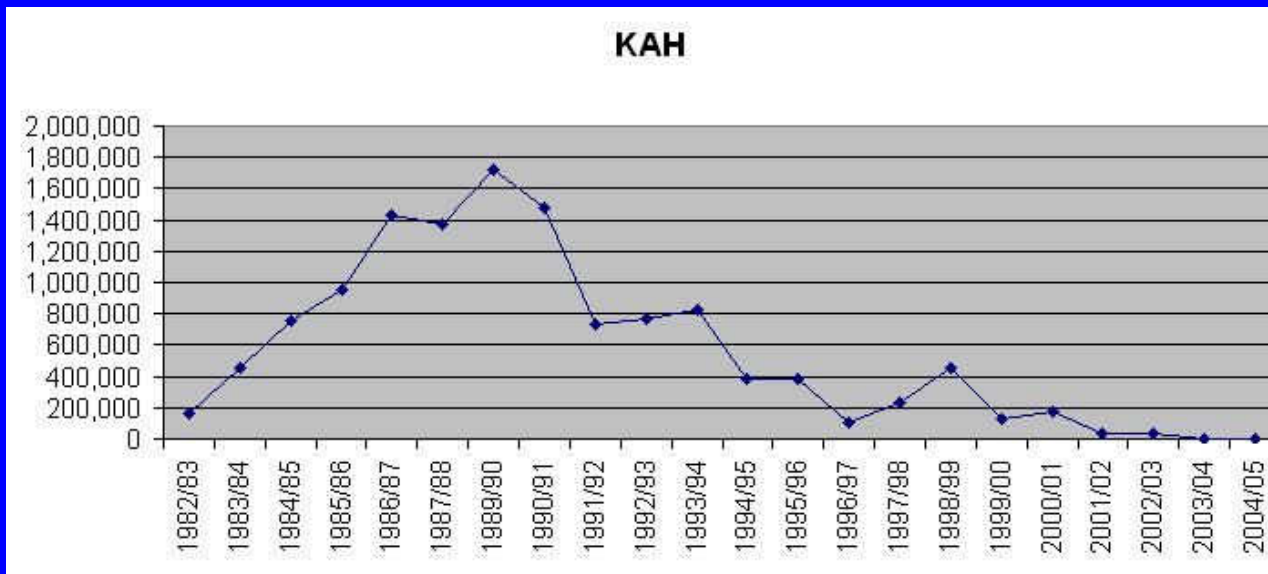
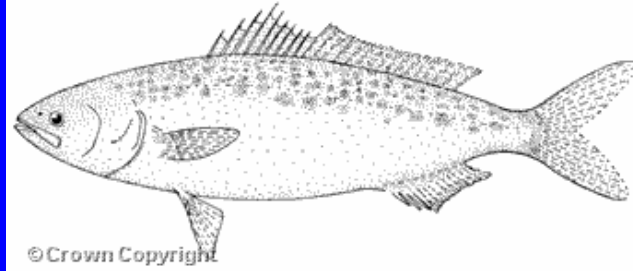
“A Characterisation of Kaikoura Coastal Marine Values and Uses”

- This information will form the basis of considering issues and creating solutions



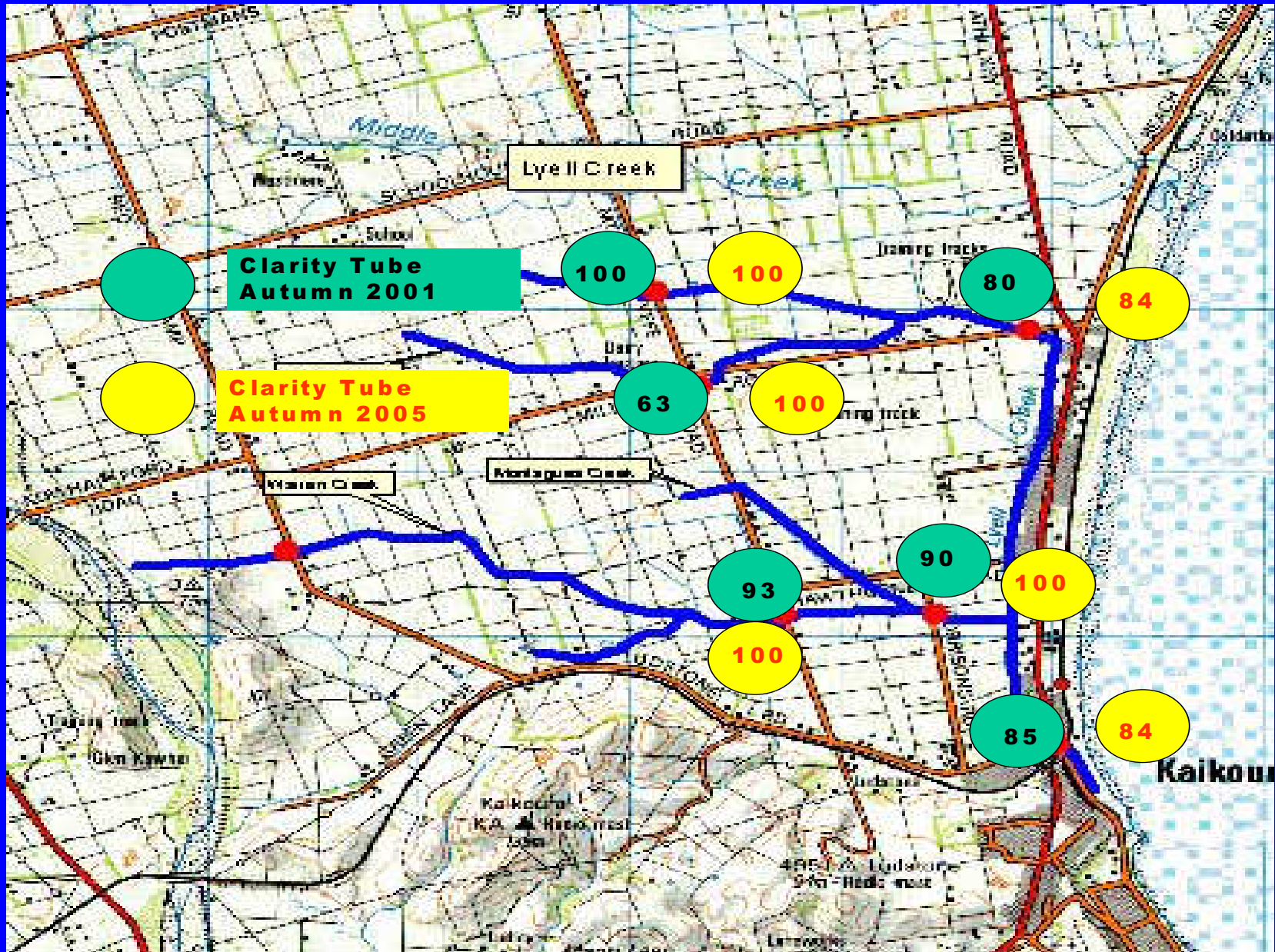
Management tools already in place and proposed are all going through the Te Korowai process

Kahawai 018



Issues are being analysed on the basis of data from the management agencies

Water clarity in Lyell Creek before and after riparian management

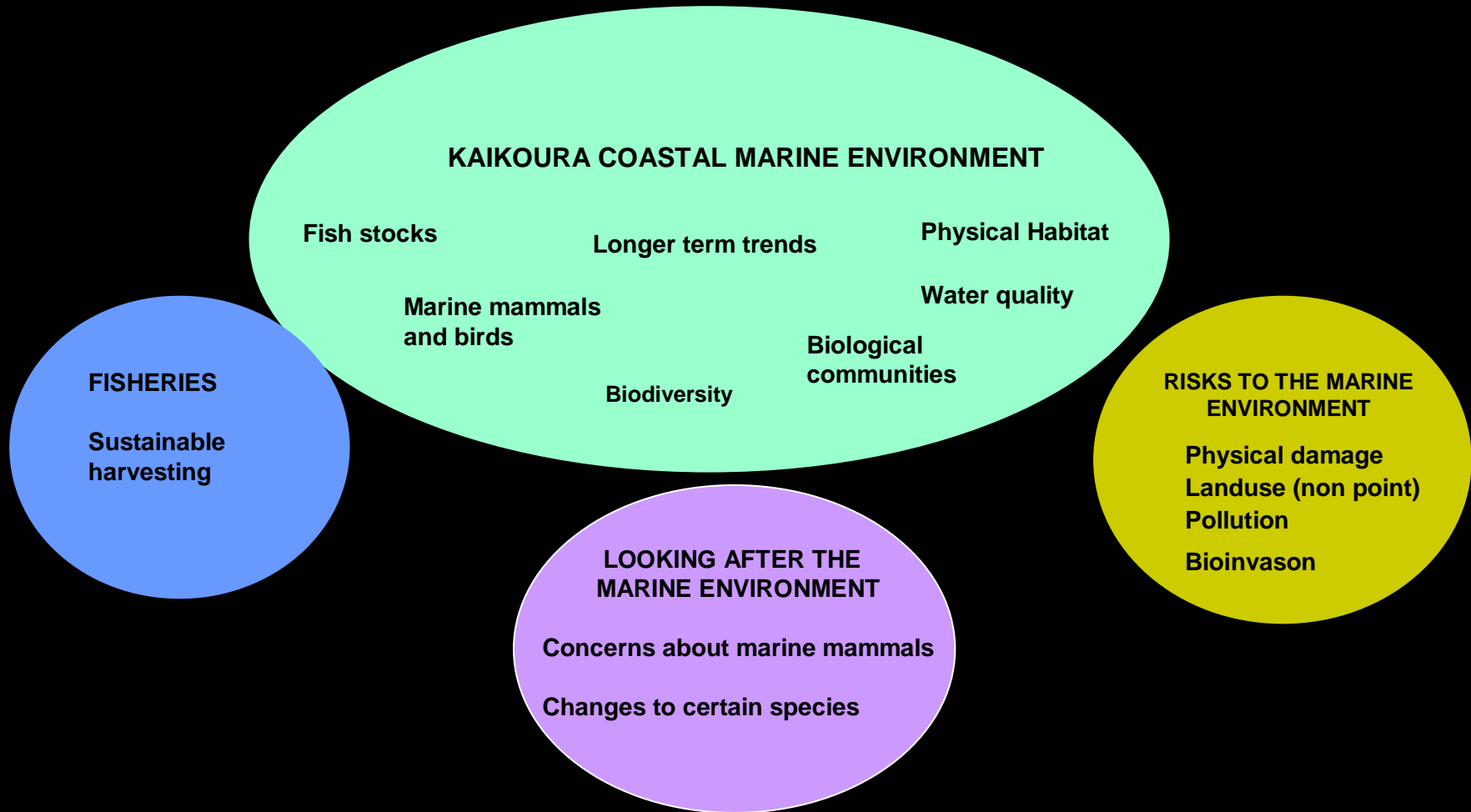


Where are we now?

- Doing the thinking to develop a strategic plan for the coast
- Bringing together our early thinking, the information we have gathered, and what people are telling us
- Making submissions on issues of the day
 - e.g. Hector's dolphin

A FRAMEWORK FOR DEVELOPING A STRATEGY FOR THE KAIKOURA MARINE ENVIRONMENT & THOSE WHO VALUE & USE IT

EXPRESSING KAITIAKITANGA



Submissions

- **34 submissions received to date following February 2008 release of Characterisation Report**
- **Analysis will support Strategic Planning**
- **Submission period extended to 30 June 2008**
- **We want more comments**

Where are we going?

- **Gathering more community views**
- **Second edition Characterisation Report in June 2008**
- **Listing the issues**
- **Prioritising**
- **Analysing**
- **Creating management solutions**
- **Knitting it all together**



Our website <http://fishnet.co.nz/teamkorowai/index.html>

Submissions email to teamkorowai@gmail.com

Or write to us at PO Box 121 Kaikoura, New Zealand

We want to hear your views!

A white boat with a canopy is on the water. Several people are visible on the deck. In the foreground, a dolphin is leaping out of the water, its body curved in mid-air. The water is a deep blue color.

*Te Korowai o Te Tai o Marokura
Kaikoura Coastal Marine Guardians*

Where have we come from?

Where are we now?

Where are we going?



Our Vision

“By perpetuating the mauri and wairua of ‘Te Tai ō Marokura’, we as kaitiaki of Tangaroa’s tāonga, are leading the community to achieve a flourishing, rich and healthy environment, where opportunities abound to sustain the needs of present and future generations.”

The approach

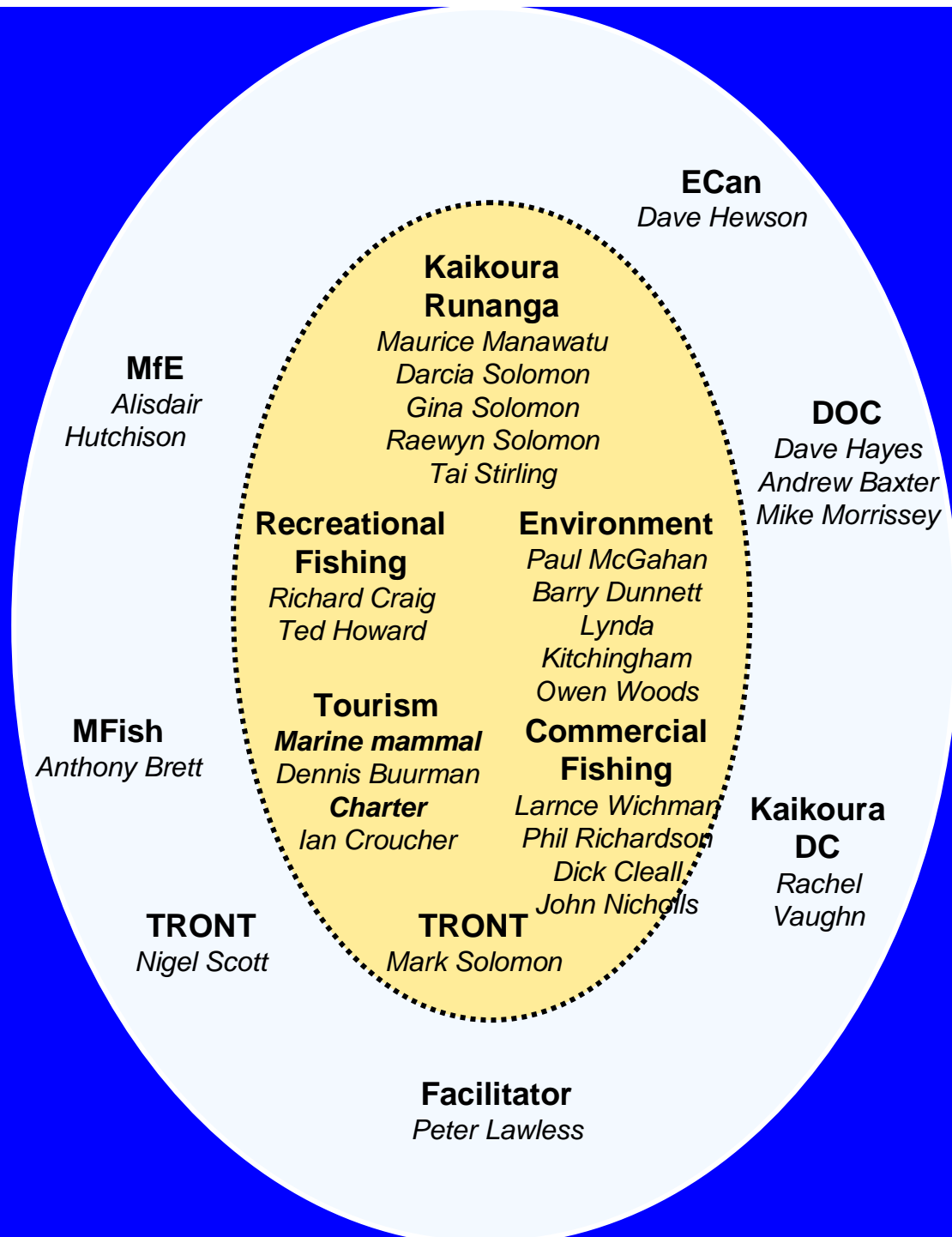


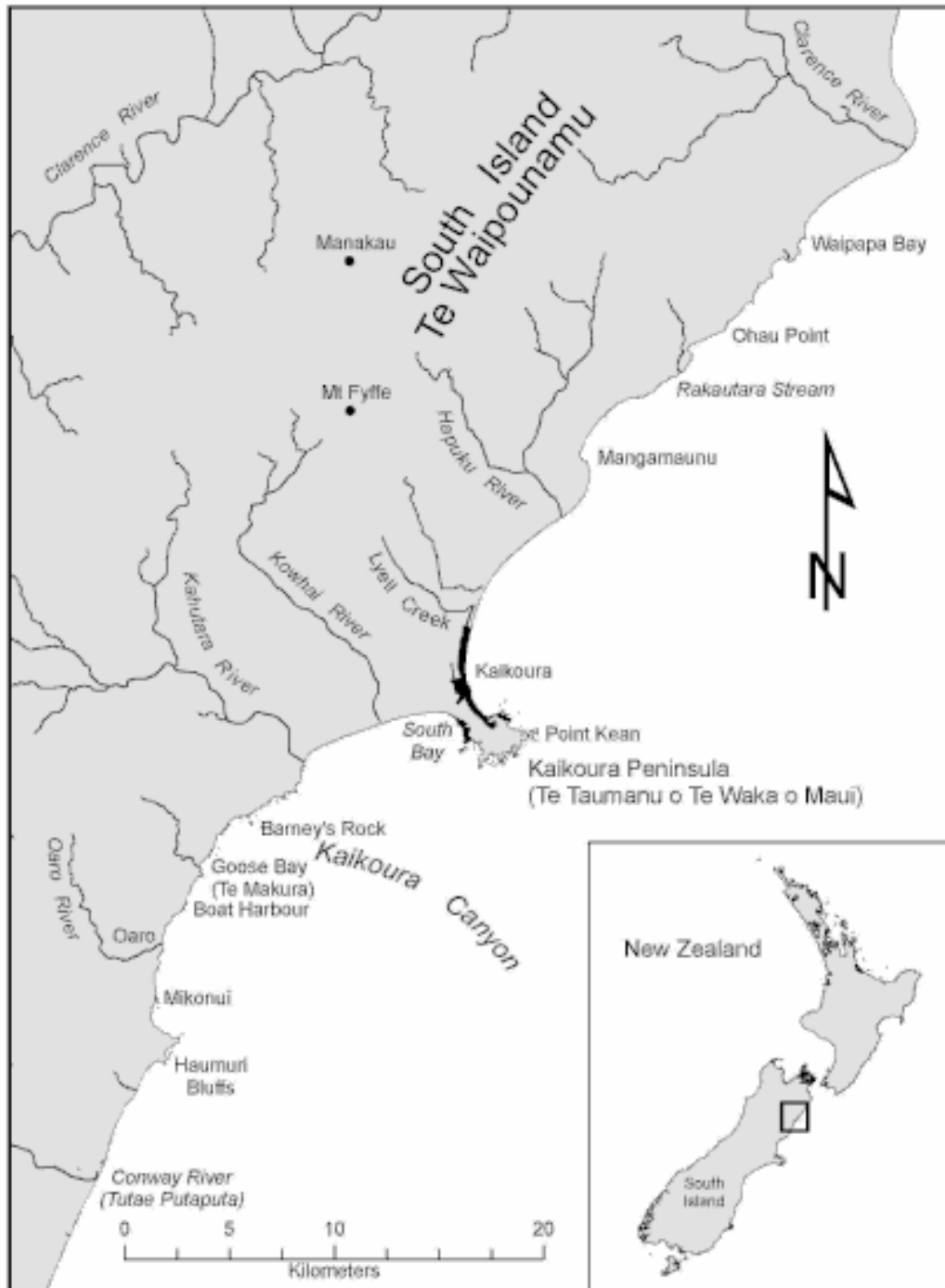
- A community based initiative with everyone on board
- All aspects of the marine environment values and uses integrated into a strategy

History

- Application by the Forest and Bird in 1992 to establish a marine reserve around Kaikōura Peninsula
- Discussion by the Nelson Marlborough Conservation Board about marine issues
- Aspirations of Te Rūnanga o Kaikōura for a more holistic approach to managing the coast in their rohe (tribal lands)
- Discussions between the ūpoko (head) of Te Rūnanga o Ngāi Tahu and the Minister of Conservation
- Guardians established August 2005
- Public forum and Characterisation Report released February 2008

Te Korowai o Te Tai o Marokura - Kaikoura Coastal Marine Guardians





Area of interest is the coast and sea between Waiau to the Clarence River, south to Tutae Putaputa the Conway River



We cover

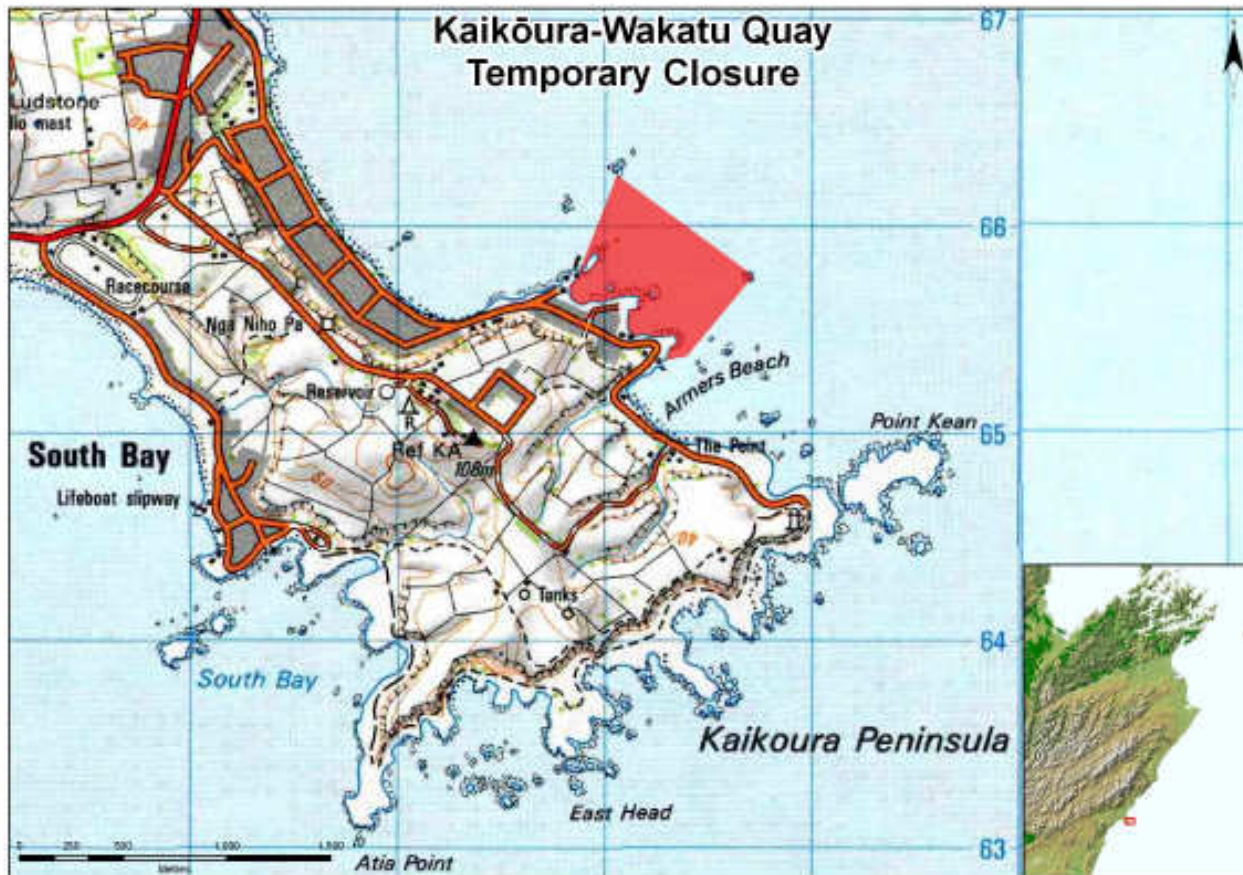
- from mean high-water springs out to seaward boundaries defined by the issues being raised
- coastal land where there are:
 1. direct effects on the coastal marine area (e.g. pollution or fresh water flowing off the land)
 2. effects on the amenity value or uses of the coastal marine area
 3. effects on coastal and marine wildlife
 4. cross-boundary management issues (such as boat ramps that span a boundary)

Information gathering

- From August 2005 - December 2007
- A major effort by Te Korowai members/agencies
- The achievement:

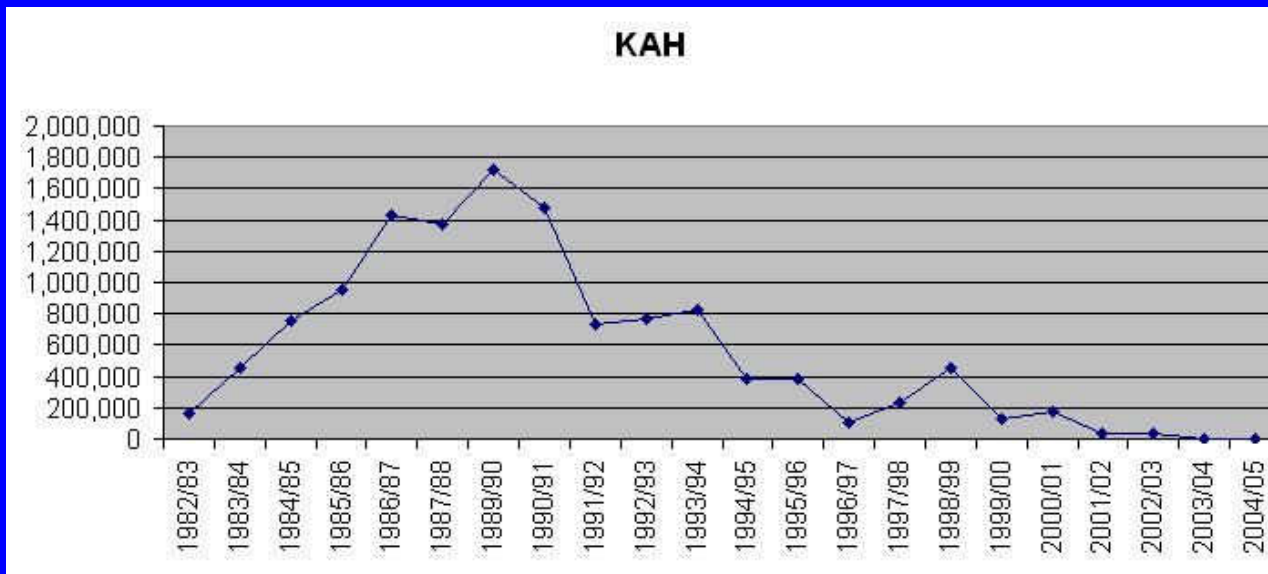
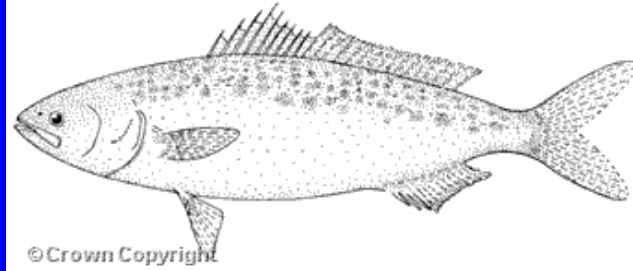
“A Characterisation of Kaikoura Coastal Marine Values and Uses”

- This information will form the basis of considering issues and creating solutions



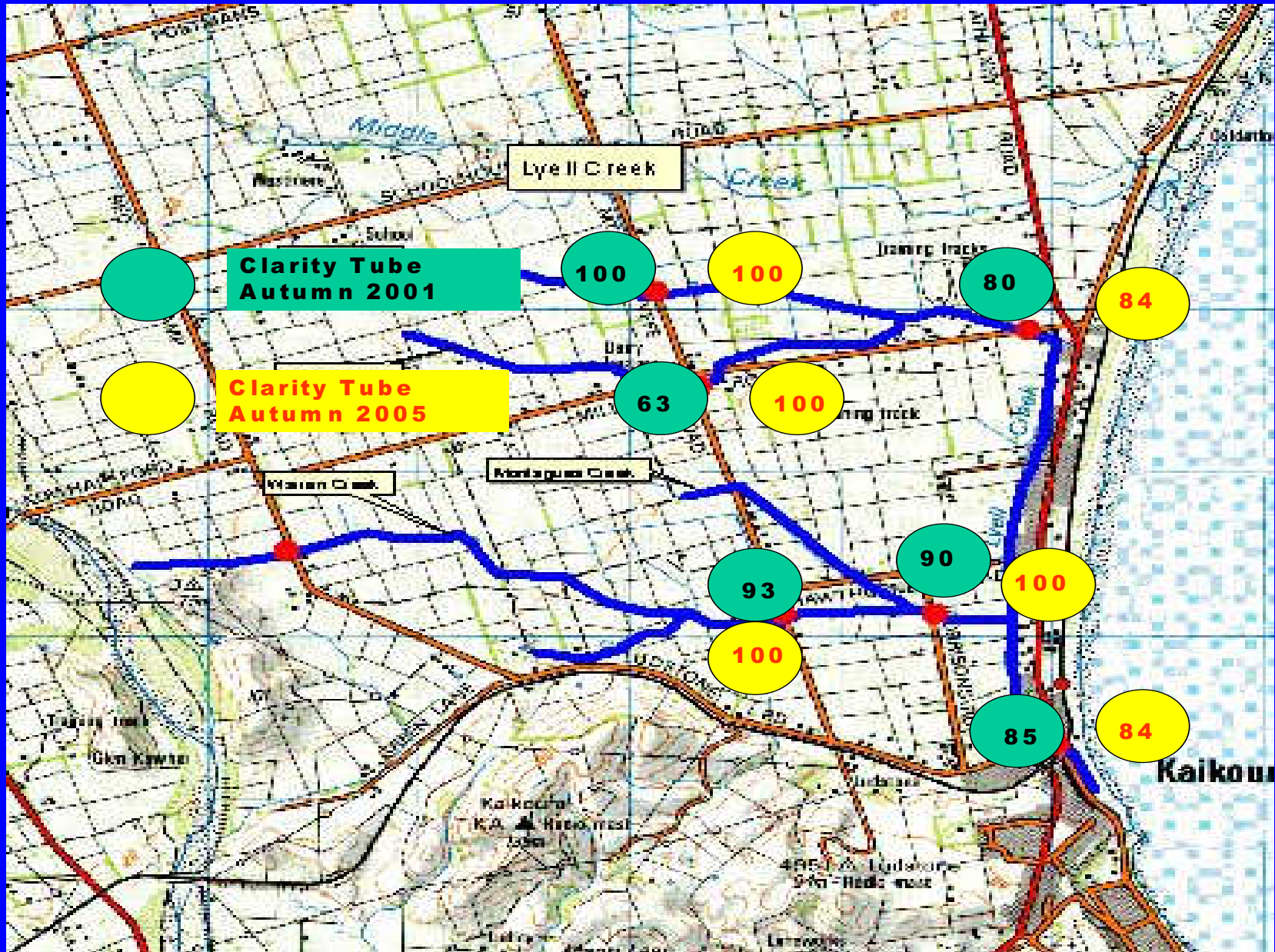
Management tools already in place and proposed are all going through the Te Korowai process

Kahawai 018



Issues are being analysed on the basis of data from the management agencies

Water clarity in Lyell Creek before and after riparian management

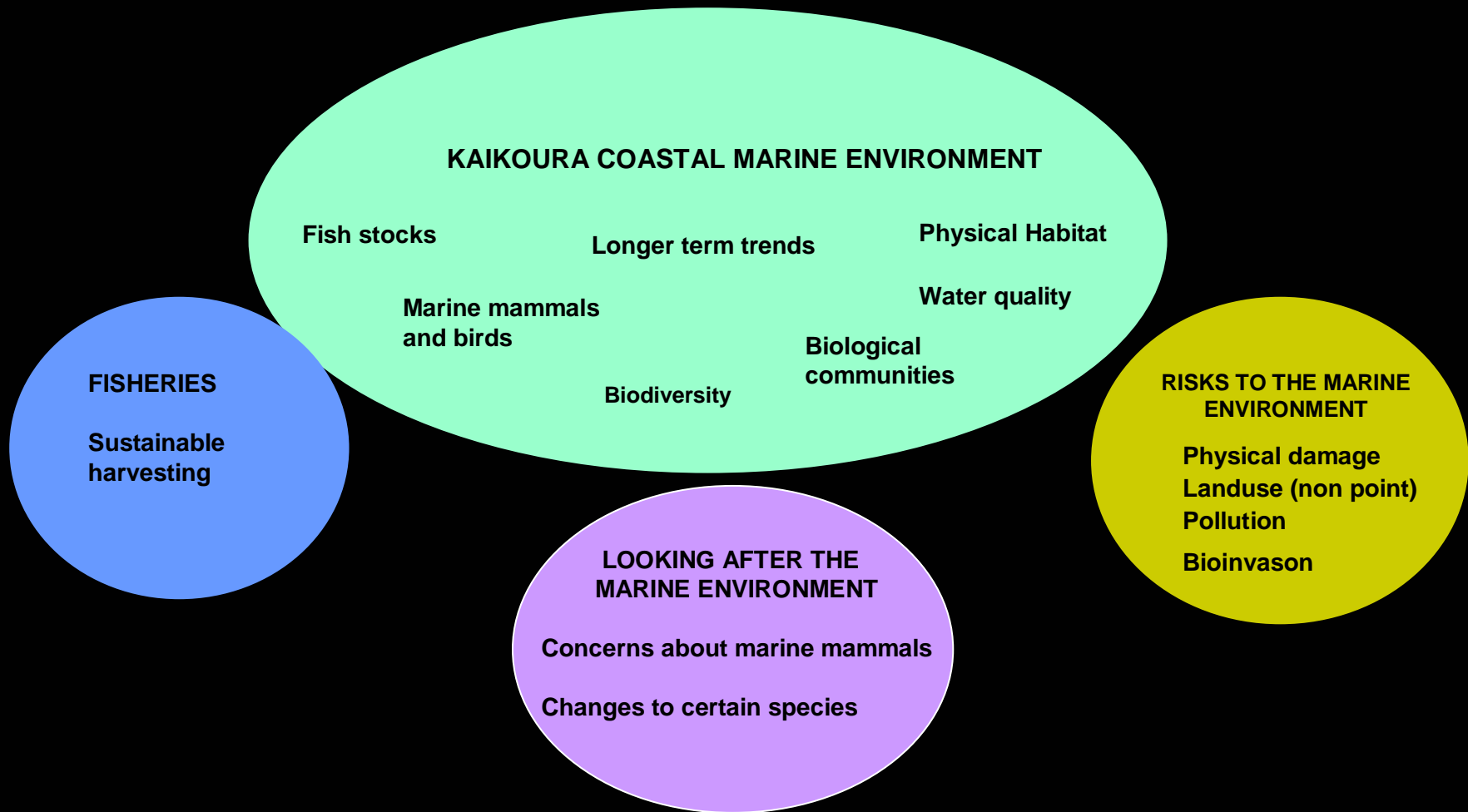


Where are we now?

- Doing the thinking to develop a strategic plan for the coast
- Bringing together our early thinking, the information we have gathered, and what people are telling us
- Making submissions on issues of the day
 - e.g. Hector's dolphin

A FRAMEWORK FOR DEVELOPING A STRATEGY FOR THE KAIKOURA MARINE ENVIRONMENT & THOSE WHO VALUE & USE IT

EXPRESSING KAITIAKITANGA



Submissions

- **34 submissions received to date following February 2008 release of Characterisation Report**
- **Analysis will support Strategic Planning**
- **Submission period extended to 30 June 2008**
- **We want more comments**

Where are we going?

- **Gathering more community views**
- **Second edition Characterisation Report in June 2008**
- **Listing the issues**
- **Prioritising**
- **Analysing**
- **Creating management solutions**
- **Knitting it all together**



Our website <http://fishnet.co.nz/teamkorowai/index.html>

Submissions email to teamkorowai@gmail.com

Or write to us at PO Box 121 Kaikoura, New Zealand

We want to hear your views!